

1:51,750
 Map Projection: Universal Transverse Mercator
 Map Datum: North America Datum 1983 Zone 17 T (Metric)

0 0.5 1 2 3
 Kilometres
 0 0.25 0.5 1 1.5
 Statute Miles


NORTH BAY
 Just North Enough to Be Different

Design and Developed by Planning Services, Engineering and Environmental Services, Parks, Recreation, and Leisure and Information Systems Departments.
 © City of North Bay











Data Sources:
 City of North Bay GIS
 Municipal Property Assessment Corporation (MPAC)
 Ontario Ministry of Natural Resources (OMNR)
 North Bay Mattawa Conservation Authority (NBMA)

The City of North Bay makes no guarantees, representations or warranties respecting the accuracy, completeness or reliability of the mapping data either expressed or implied.
 The City of North Bay specifically disclaims any and all liability, including without limitation, consequential and incidental damages, that may arise in any way from the use of or reliance on the mapping data.

This is not a legal plan or survey and is not to be used as a navigational aid.
 Published Monday, January 23, 2012
 File: Schedule_3C_Environmental_Constraints_TLIS_11x17

Official Plan Schedule 3C Trout Lake Inflowing Streams

Trout Lake Inflowing Streams & Symbols

 Trout Lake Inflowing Stream	 Highway
 Municipal Boundary	 Major Road
 Settlement Area Boundary	 River / Creek
 Trout Lake Watershed	 Railway
 Lake	 Intermittent Water

This schedule forms part of the Official Plan of the City of North Bay.
 All schedules must be read in conjunction with the text of the Official Plan.

Schedule
3C