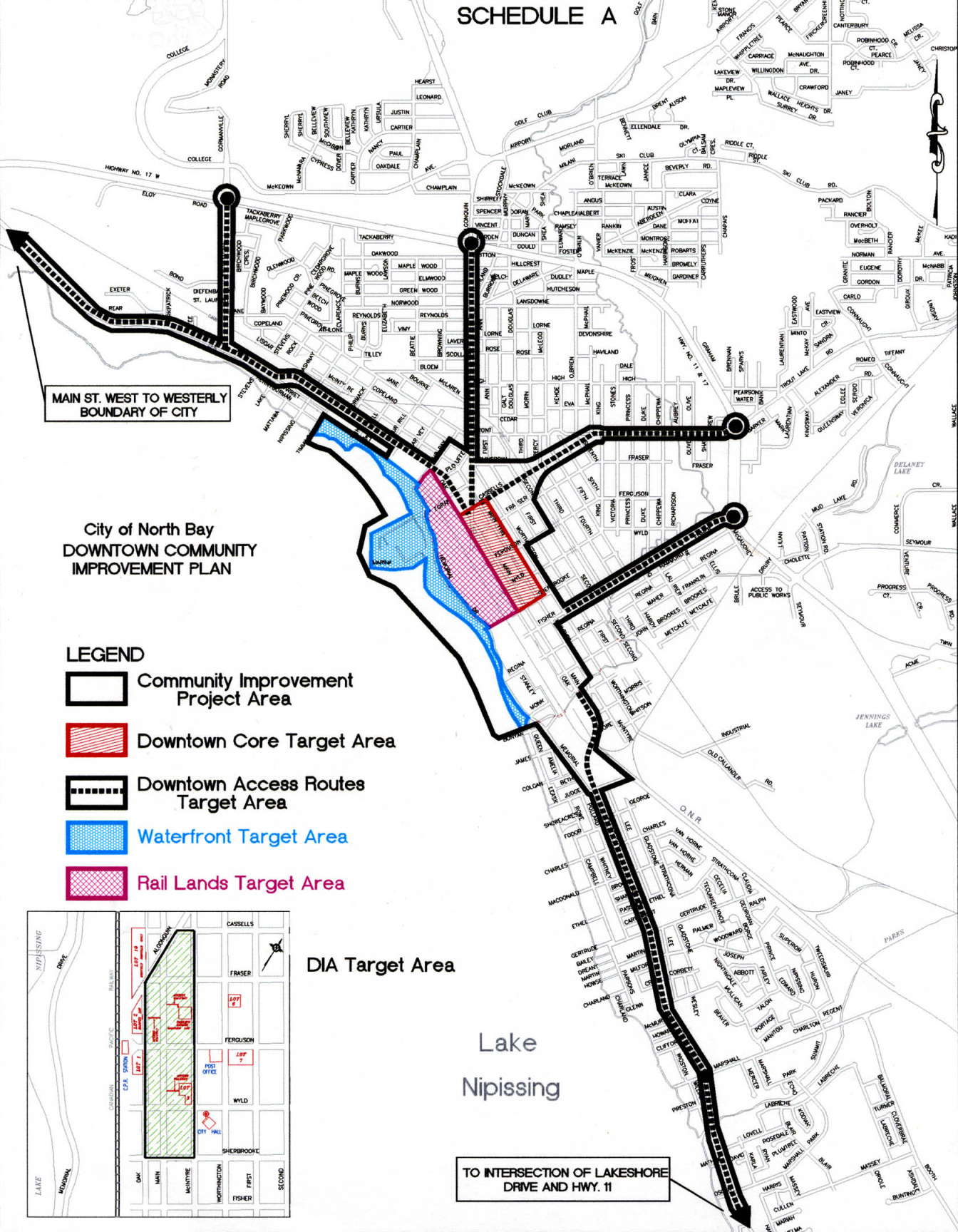






SCHEDULE A

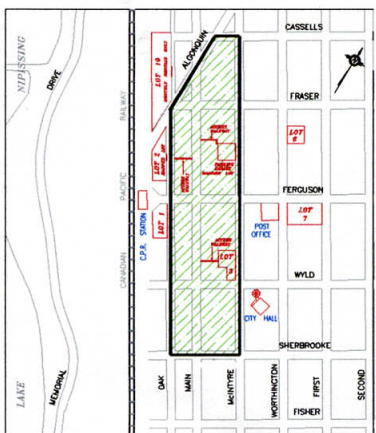


MAIN ST. WEST TO WESTERLY BOUNDARY OF CITY

City of North Bay DOWNTOWN COMMUNITY IMPROVEMENT PLAN

LEGEND

-  Community Improvement Project Area
-  Downtown Core Target Area
-  Downtown Access Routes Target Area
-  Waterfront Target Area
-  Rail Lands Target Area



DIA Target Area

Lake
Nipissing

TO INTERSECTION OF LAKESHORE DRIVE AND HWY. 11